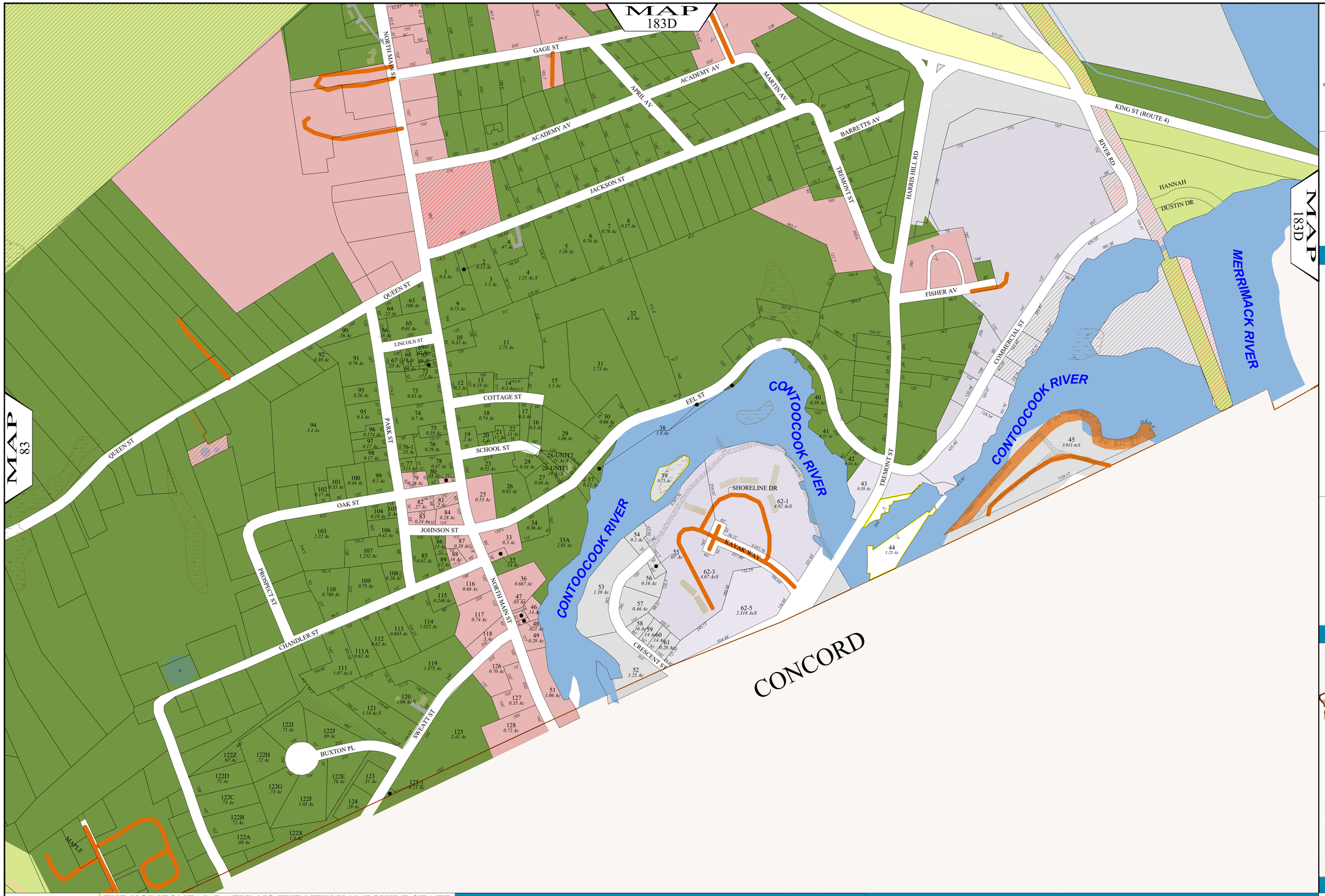

Terra-Map
A Division Of
Avitar Associates of New England, Inc.
Phone 603 798-4419
Fax 603 798-4263
www.avitarassociates.com
Terramap@avitarassociates.com

Town of BOSCAWEN
Merrimack County New Hampshire

LEGEND

Lot-Sub	12-1
Acreage	200 AcS
S-Survey C-Calculated	
Dimensions (Feet)	150.00'
Private & ROW Access	
River	
Wetland	
Lake or Pond	
Transmission Line	
Conservation Easement	
Exempt Property	
Town Owned Land	
Structure	
Mill Redevelopment District	
Agricultural - Residential	
Residential Low Density	
Residential Medium Density	
Commercial	
Industrial	
Village District	

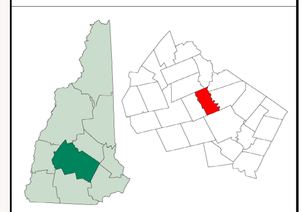

MAP INDEX

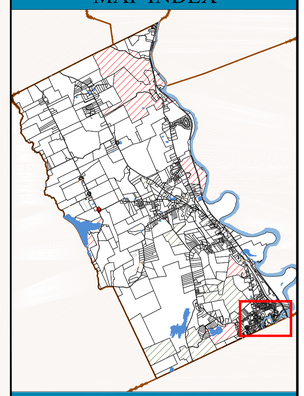

MAP NUMBER

183C

N W E S

THE HORIZONTAL DATUM IS THE NEW HAMPSHIRE STATE PLANE COORDINATE SYSTEM, NAD 83.

FOR ASSESSMENT PURPOSES NOT TO BE USED FOR CONVEYANCES

REVISED APRIL 1, 2023

SCALE

1":200'

METERS 50 0 50 100 150 200 250 300 350 400 450 500 550

FEET 100 0 200 400 600 800 1000 1400 1800

MAP NOTES