



AS

Board of Selectmen
Town of Boscawen
116 North Main Street
Boscawen, NH 03303

July 20, 2020

Dear Board of Selectmen,

I am writing to inform you that Unitil and our qualified contractor will be conducting our integrated vegetation management program on our Sub-Transmission lines in parts of your city. Unitil intends to selectively apply herbicide to undesirable vegetation growing within the electric line rights-of-way.

This treatment will be performed by experienced State of NH Certified Applicators, authorized by Special Permit #SP-260, issued by the NH Division of Pesticide Control. In compliance with the State of NH, Code of Administrative Rules regarding public notification of herbicide treatments to rights-of-way, we have enclosed the following for your information and review:

1. "Herbicide Use Notification" – this notification includes a notification request coupon for individuals who own property over which the right-of-way passes, or whose property abuts the right-of way and who wish to be notified in writing thirty (30) days prior to any treatment. Coupons must be received no later than **August 14, 2020**. Requests after this date will not be granted until the next treatment cycle
2. Copy of the Treatment Maps – these maps depict the location of the electric line rights-of-way intended for treatment
3. Copy of the Door Hanger Notification – this notification will be left with each right-of-way abutter, along with a copy of the "Herbicide Use Notification"
4. Additional Mail-in Notification-Request Coupons - equivalent to the number of landowners abutting or owning land on the right-of-way in the city/town for use by such landowners to request specific written notice

The enclosed "Herbicide Use Notice" will be published in a newspaper of statewide circulation and those of local circulation to help inform the public. Please also post this notice as you deem appropriate.

Unitil will be working very closely with all parties involved and any questions, concerns or comments about the integrated vegetation management program's herbicide treatment may be directed to me at 603-379-3833 between 8:00am and 5:00pm, Monday through Friday.

Thank you in advance for your assistance and cooperation with this project.

Sincerely,

Sara M. Sankowich
System Arborist
Unitil Corporation
(o) 603-379-3833

6 Liberty Lane West
Hampton, NH 03842

HERBICIDE USE NOTIFICATION

Unitil plans to apply herbicides along certain rights-of-way in New Hampshire in 2018. In accordance with administrative rules of the State of New Hampshire Pesticide Control Board, no application of herbicides shall be made to rights-of-way, during the months of June through October 15, without first providing notification to Town officials, the public, and residences near the rights-of-way. This announcement serves to provide notification to the public.

The following herbicides will be selectively used to control certain tall-growing vegetation on the rights-of-way while leaving undisturbed low growing vegetation: **Rodeo** (Glyphosate), **Garlon 4 Ultra** (Triclopyr), **Arsenal Powerline / Stalker** (Imazapyr), **Escort XP** (Metsulfuron Methyl), and **Krenite S** (Fosamine Ammonium). Unitil will conduct maintenance on the following rights-of-way in the associated Towns, beginning July 22, 2019:

<i>Right-of-Way</i>	<i>Town</i>	<i>Right-of-Way</i>	<i>Town</i>
37	Boscawen, Concord	C38	Concord
34/36	Concord		

Individual landowners whose property abuts the right-of-way, or over whose property the right-of-way passes, may request and receive individual notification thirty days prior to any treatment.

A Notification Request Coupon is provided below. To receive individual notification, fill out the Notification Request Coupon and return to the specified address. Coupons must be received by Unitil no later than June 24, 2019. Requests received after this date will not be granted until the next treatment cycle.

In addition to the Personal Notification by mail, as an individual landowner whose property abuts the right-of-way, or over whose property the right-of-way passes, you have the right to

request and receive the approximate date, plus or minus 5 days, that pesticides will be applied to the right-of-way in your area. Requests should be made to the contact listed below.

Rights-of-way are generally located away from streets and may be identified by locating a metal tag on a pole or structure with a number on it and usually appear with the right-of-way number. (see list above)

In accordance with State Regulations, it is the duty of each landowner or resident to make Unitil aware of the location of potentially affected private water supplies, and of any other environmentally sensitive areas where herbicide application should be further restricted.

**Further information may be requested by contacting, during business hours (Mon.-Fri. 8AM-5PM):
Sara Sankowich • Unitil, System Arborist• Telephone (603) 379-3833**

NOTIFICATION REQUEST COUPON

Name _____ Property Location: Town _____ Street _____

Street Address _____ Tel. # (home) _____ Tel. # (work) _____

Town _____ State _____ Zip Code _____

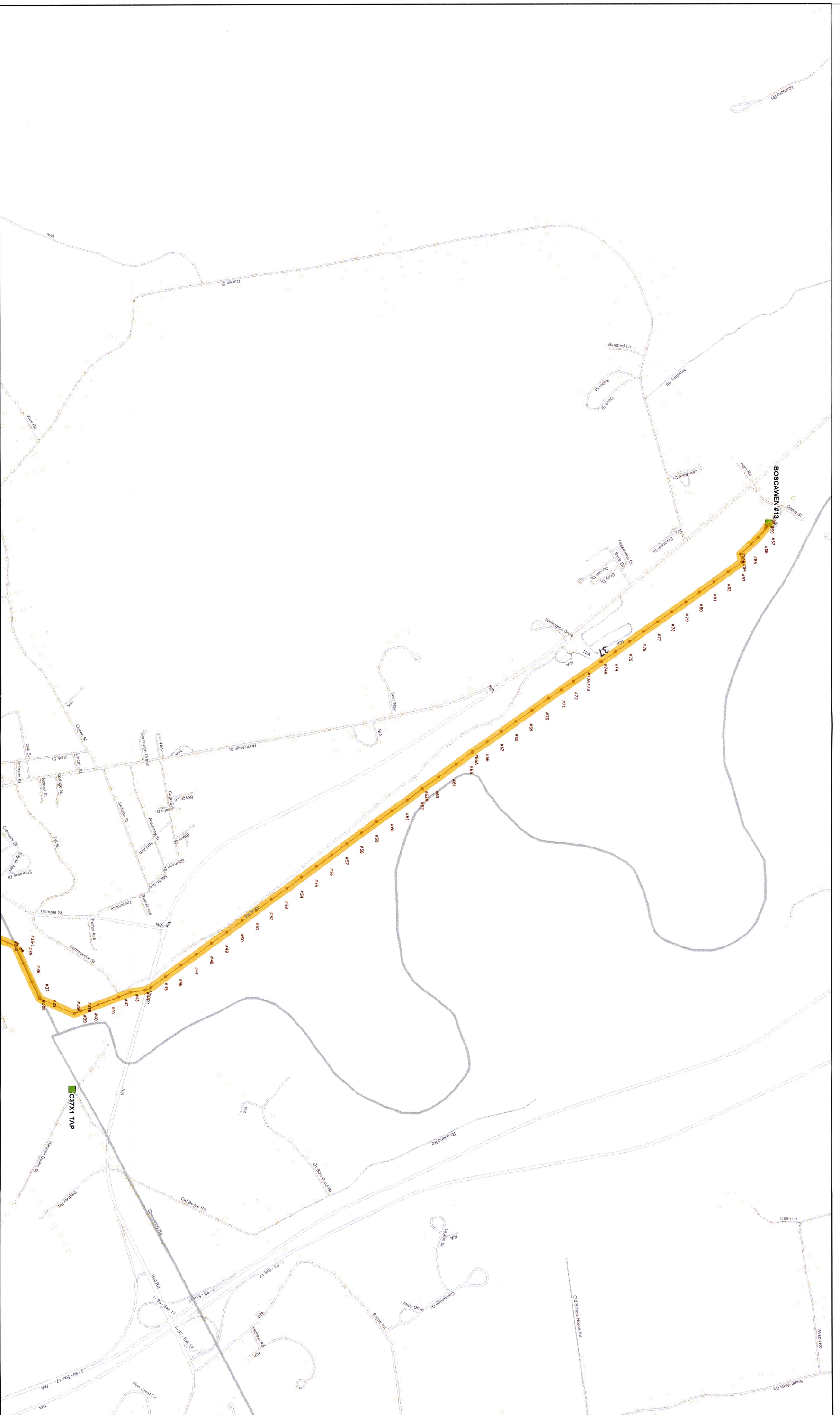
Line and Pole Numbers: _____

Other Landowner Location Information: _____

Sensitive Areas: _____

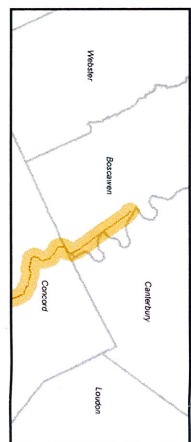
Landowner or Abutter requests notification of approximate date of application (Yes or No): _____

Return to: Unitil Forestry, Sara Sankowich, 6 Liberty Lane West, Hampton, NH, 03842



- Treatment Area
- Sub-Transmission Line
- Street ROW
- Sub-Transmission Poles
- Substation
- * Public Water Supply Wells
- * Private Wells
- All Roads-NoSpray
- 250' Surface Water Setback
- 5 Mile Watershed Buffer

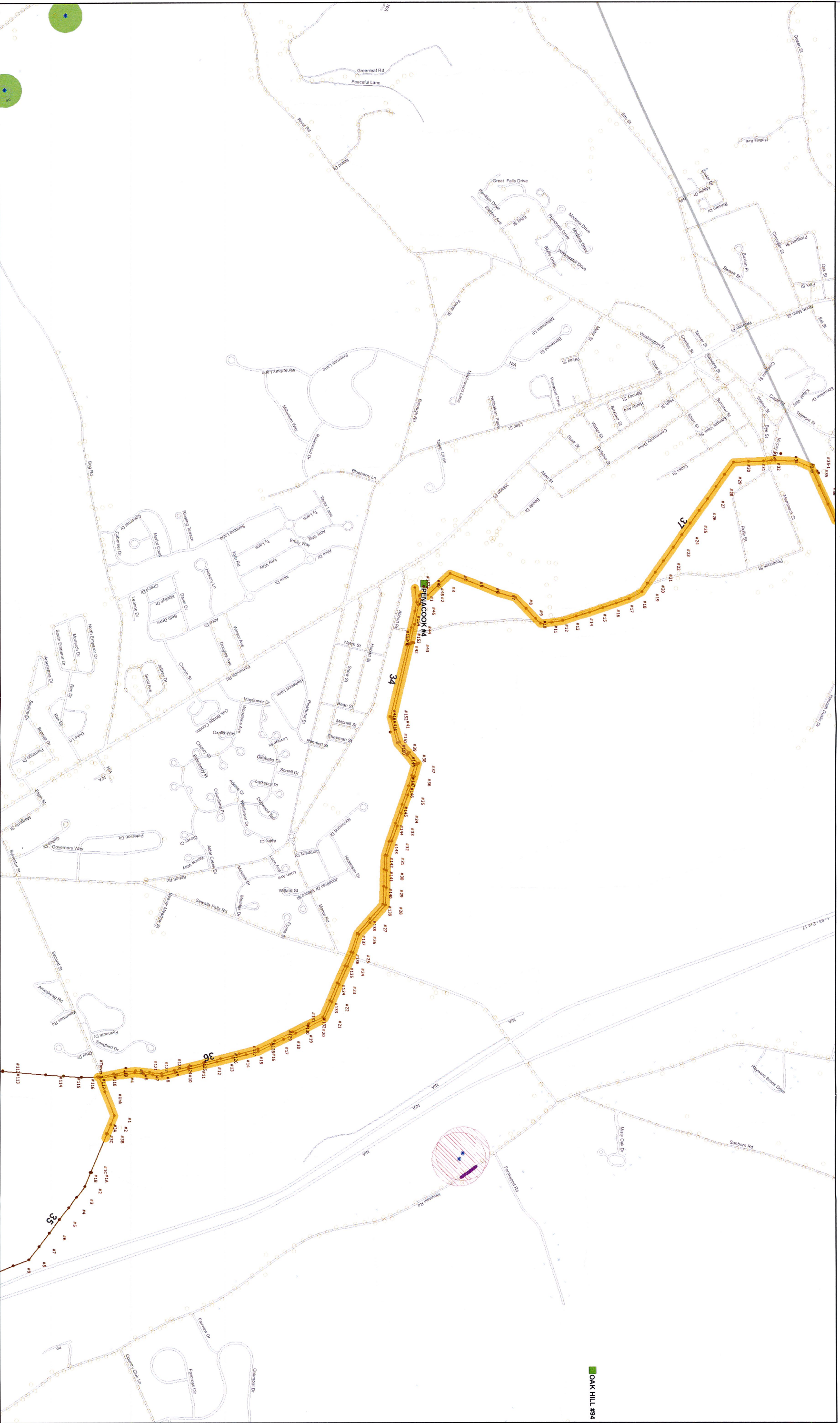
- Well Type: Other 250' Buffer**
- Active
 - Inactive
- Well Type: GPW/Null 400' Buffer**
- Active
 - Inactive



2020 Herbicide Treatment Area
Capital 1 of 3

Disclaimer: Unifil has prepared these maps based on best available information. The information provided is not warranted for accuracy and may be incomplete. Field verification is advised for all information shown on the maps.

SCALE	DATE	
0 300 750 1,500 Feet	6/26/2020	



- Treatment Area
- Sub-Transmission Line
- Street ROW
- ★ Public Water Supply Wells
- ★ Private Wells
- Sub-Transmission Poles
- Substation
- All Roads-NoSpray
- 250' Surface Water Setback
- 5 Mile Watershed Buffer

- Well Type: Other 250' Buffer**
- Active
- Inactive
- Well Type: GPW/Null 400' Buffer**
- Active
- Inactive

2020 Herbicide Treatment Area Capital 2 of 3

Disclaimer: Unidl has prepared these maps based on best available information. The information provided is not warranted for accuracy and may be incomplete. Field verification is advised for all information shown on the maps.

SCALE
0 300 750
1,320 Feet



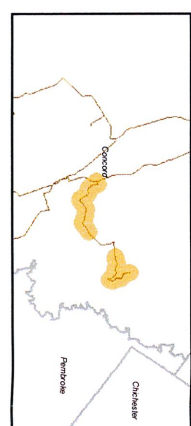
DATE
6/26/2020





- Treatment Area
- Sub-Transmission Line
- Street ROW
- Sub-Transmission Poles
- Substation
- * Public Water Supply Wells
- Private Wells
- All Roads-NOSpray
- 250' Surface Water Setback
- 5 Mile Watershed Buffer

- Well Type: Other 250' Buffer**
- Active
 - Inactive
- Well Type: GPW/Null 400' Buffer**
- Active
 - Inactive



2020 Herbicide Treatment Area

Capital 3 of 3

Disclaimer: Unifil has prepared these maps based on best available information. The information provided is not warranted for accuracy and may be incomplete. Field verification is advised for all information shown on the maps.

SCALE: 1" = 100' Feet

DATE: 6/26/2020